

Appendix B

Biological Resources Information





Selected Elements by Scientific Name

California Department of Fish and Wildlife

California Natural Diversity Database



Query Criteria: Quad IS (Los Alamitos (3311871) OR Seal Beach (3311861) OR Newport Beach (3311768) OR Anaheim (3311778) OR Orange (3311777) OR Tustin (3311767) OR Laguna Beach (3311757))

Species	Element Code	Federal Status	State Status	Global Rank	State Rank	Rare Plant Rank/CDFW SSC or FP
<i>Abronia villosa var. aurita</i> chaparral sand-verbena	PDNYC010P1	None	None	G5T2T3	S2	1B.1
<i>Accipiter cooperii</i> Cooper's hawk	ABNKC12040	None	None	G5	S4	WL
<i>Agelaius tricolor</i> tricolored blackbird	ABPBXB0020	None	Candidate Endangered	G2G3	S1S2	SSC
<i>Aimophila ruficeps canescens</i> southern California rufous-crowned sparrow	ABPBX91091	None	None	G5T3	S3	WL
<i>Ammodramus savannarum</i> grasshopper sparrow	ABPBXA0020	None	None	G5	S3	SSC
<i>Aphanisma blitoides</i> aphanisma	PDCHE02010	None	None	G3G4	S2	1B.2
<i>Ardea herodias</i> great blue heron	ABNGA04010	None	None	G5	S4	
<i>Aspidoscelis hyperythra</i> orange-throated whiptail	ARACJ02060	None	None	G5	S2S3	WL
<i>Astragalus pycnostachyus var. lanosissimus</i> Ventura Marsh milk-vetch	PDFAB0F7B1	Endangered	Endangered	G2T1	S1	1B.1
<i>Athene cunicularia</i> burrowing owl	ABNSB10010	None	None	G4	S3	SSC
<i>Atriplex coulteri</i> Coulter's saltbush	PDCHE040E0	None	None	G3	S1S2	1B.2
<i>Atriplex pacifica</i> south coast saltscale	PDCHE041C0	None	None	G4	S2	1B.2
<i>Atriplex parishii</i> Parish's brittle scale	PDCHE041D0	None	None	G1G2	S1	1B.1
<i>Atriplex serenana var. davidsonii</i> Davidson's salt scale	PDCHE041T1	None	None	G5T1	S1	1B.2
<i>Bombus crotchii</i> Crotch bumble bee	IIHYM24480	None	None	G3G4	S1S2	
<i>Branchinecta sandiegonensis</i> San Diego fairy shrimp	ICBRA03060	Endangered	None	G2	S2	
<i>Buteo regalis</i> ferruginous hawk	ABNKC19120	None	None	G4	S3S4	WL
<i>Buteo swainsoni</i> Swainson's hawk	ABNKC19070	None	Threatened	G5	S3	
<i>California Walnut Woodland</i> California Walnut Woodland	CTT71210CA	None	None	G2	S2.1	



Selected Elements by Scientific Name
 California Department of Fish and Wildlife
 California Natural Diversity Database



Species	Element Code	Federal Status	State Status	Global Rank	State Rank	Rare Plant Rank/CDFW SSC or FP
<i>Calochortus weedii</i> var. <i>intermedius</i> intermediate mariposa-lily	PMLIL0D1J1	None	None	G3G4T2	S2	1B.2
<i>Campylorhynchus brunneicapillus sandiegensis</i> coastal cactus wren	ABPBG02095	None	None	G5T3Q	S3	SSC
<i>Catostomus santaanae</i> Santa Ana sucker	AFCJC02190	Threatened	None	G1	S1	
<i>Centromadia parryi</i> ssp. <i>australis</i> southern tarplant	PDAST4R0P4	None	None	G3T2	S2	1B.1
<i>Chaenactis glabriuscula</i> var. <i>orcuttiana</i> Orcutt's pincushion	PDAST20095	None	None	G5T1T2	S1	1B.1
<i>Charadrius alexandrinus nivosus</i> western snowy plover	ABNNB03031	Threatened	None	G3T3	S2S3	SSC
<i>Chelonia mydas</i> green sea turtle	ARAAA02010	Threatened	None	G3	S1	
<i>Chloropyron maritimum</i> ssp. <i>maritimum</i> salt marsh bird's-beak	PDSCR0J0C2	Endangered	Endangered	G4?T1	S1	1B.2
<i>Choeronycteris mexicana</i> Mexican long-tongued bat	AMACB02010	None	None	G4	S1	SSC
<i>Cicindela gabbii</i> western tidal-flat tiger beetle	IICOL02080	None	None	G2G4	S1	
<i>Cicindela hirticollis gravida</i> sandy beach tiger beetle	IICOL02101	None	None	G5T2	S2	
<i>Cicindela latesignata latesignata</i> western beach tiger beetle	IICOL02113	None	None	G2G4T1T2	S1	
<i>Cicindela senilis frosti</i> senile tiger beetle	IICOL02121	None	None	G2G3T1T3	S1	
<i>Coccyzus americanus occidentalis</i> western yellow-billed cuckoo	ABNRB02022	Threatened	Endangered	G5T2T3	S1	
<i>Coelus globosus</i> globose dune beetle	IICOL4A010	None	None	G1G2	S1S2	
<i>Comarostaphylis diversifolia</i> ssp. <i>diversifolia</i> summer holly	PDERI0B011	None	None	G3T2	S2	1B.2
<i>Coturnicops noveboracensis</i> yellow rail	ABNME01010	None	None	G4	S1S2	SSC
<i>Crotalus ruber</i> red-diamond rattlesnake	ARADE02090	None	None	G4	S3	SSC
<i>Danaus plexippus</i> pop. 1 monarch - California overwintering population	IILEPP2012	None	None	G4T2T3	S2S3	
<i>Dudleya multicaulis</i> many-stemmed dudleya	PDCRA040H0	None	None	G2	S2	1B.2
<i>Dudleya stolonifera</i> Laguna Beach dudleya	PDCRA040P0	Threatened	Threatened	G1	S1	1B.1



Selected Elements by Scientific Name
California Department of Fish and Wildlife
California Natural Diversity Database



Species	Element Code	Federal Status	State Status	Global Rank	State Rank	Rare Plant Rank/CDFW SSC or FP
<i>Elanus leucurus</i> white-tailed kite	ABNKC06010	None	None	G5	S3S4	FP
<i>Emys marmorata</i> western pond turtle	ARAAD02030	None	None	G3G4	S3	SSC
<i>Eremophila alpestris actia</i> California horned lark	ABPAT02011	None	None	G5T4Q	S4	WL
<i>Eriastrum densifolium ssp. sanctorum</i> Santa Ana River woollystar	PDPLM03035	Endangered	Endangered	G4T1	S1	1B.1
<i>Eryngium aristulatum var. parishii</i> San Diego button-celery	PDAP10Z042	Endangered	Endangered	G5T1	S1	1B.1
<i>Eucyclogobius newberryi</i> tidewater goby	AFCQN04010	Endangered	None	G3	S3	SSC
<i>Eumops perotis californicus</i> western mastiff bat	AMACD02011	None	None	G5T4	S3S4	SSC
<i>Euphorbia misera</i> cliff spurge	PDEUP0Q1B0	None	None	G5	S2	2B.2
<i>Falco peregrinus anatum</i> American peregrine falcon	ABNKD06071	Delisted	Delisted	G4T4	S3S4	FP
<i>Helianthus nuttallii ssp. parishii</i> Los Angeles sunflower	PDAST4N102	None	None	G5TH	SH	1A
<i>Horkelia cuneata var. puberula</i> mesa horkelia	PDROS0W045	None	None	G4T1	S1	1B.1
<i>Icteria virens</i> yellow-breasted chat	ABPBX24010	None	None	G5	S3	SSC
<i>Isocoma menziesii var. decumbens</i> decumbent goldenbush	PDAST57091	None	None	G3G5T2T3	S2	1B.2
<i>Lasionycteris noctivagans</i> silver-haired bat	AMACC02010	None	None	G5	S3S4	
<i>Lasiurus cinereus</i> hoary bat	AMACC05030	None	None	G5	S4	
<i>Lasiurus xanthinus</i> western yellow bat	AMACC05070	None	None	G5	S3	SSC
<i>Lasthenia glabrata ssp. coulteri</i> Coulter's goldfields	PDAST5L0A1	None	None	G4T2	S2	1B.1
<i>Laterallus jamaicensis coturniculus</i> California black rail	ABNME03041	None	Threatened	G3G4T1	S1	FP
<i>Lepidium virginicum var. robinsonii</i> Robinson's pepper-grass	PDBRA1M114	None	None	G5T3	S3	4.3
<i>Microtus californicus stephensi</i> south coast marsh vole	AMAFF11035	None	None	G5T1T2	S1S2	SSC
<i>Myotis yumanensis</i> Yuma myotis	AMACC01020	None	None	G5	S4	



Selected Elements by Scientific Name
California Department of Fish and Wildlife
California Natural Diversity Database



Species	Element Code	Federal Status	State Status	Global Rank	State Rank	Rare Plant Rank/CDFW SSC or FP
<i>Nama stenocarpa</i> mud nama	PDHYD0A0H0	None	None	G4G5	S1S2	2B.2
<i>Nasturtium gambelii</i> Gambel's water cress	PDBRA270V0	Endangered	Threatened	G1	S1	1B.1
<i>Navarretia prostrata</i> prostrate vernal pool navarretia	PDPLM0C0Q0	None	None	G2	S2	1B.1
<i>Nemacaulis denudata var. denudata</i> coast woolly-heads	PDPGN0G011	None	None	G3G4T2	S2	1B.2
<i>Nyctinomops macrotis</i> big free-tailed bat	AMACD04020	None	None	G5	S3	SSC
<i>Orcuttia californica</i> California Orcutt grass	PMPOA4G010	Endangered	Endangered	G1	S1	1B.1
<i>Pandion haliaetus</i> osprey	ABNKC01010	None	None	G5	S4	WL
<i>Panoquina errans</i> wandering (=saltmarsh) skipper	IILEP84030	None	None	G4G5	S2	
<i>Passerculus sandwichensis beldingi</i> Belding's savannah sparrow	ABPBX99015	None	Endangered	G5T3	S3	
<i>Pentachaeta aurea ssp. allenii</i> Allen's pentachaeta	PDAST6X021	None	None	G4T1	S1	1B.1
<i>Perognathus longimembris pacificus</i> Pacific pocket mouse	AMAFD01042	Endangered	None	G5T1	S1	SSC
<i>Phacelia stellaris</i> Brand's star phacelia	PDHYD0C510	None	None	G1	S1	1B.1
<i>Phrynosoma blainvillii</i> coast horned lizard	ARACF12100	None	None	G3G4	S3S4	SSC
<i>Polioptila californica californica</i> coastal California gnatcatcher	ABPBJ08081	Threatened	None	G4G5T2Q	S2	SSC
<i>Quercus dumosa</i> Nuttall's scrub oak	PDFAG050D0	None	None	G3	S3	1B.1
<i>Rallus obsoletus levipes</i> light-footed Ridgway's rail	ABNME05014	Endangered	Endangered	G5T1T2	S1	FP
<i>Riparia riparia</i> bank swallow	ABPAU08010	None	Threatened	G5	S2	
<i>Rynchops niger</i> black skimmer	ABNNM14010	None	None	G5	S2	SSC
<i>Senecio aphanactis</i> chaparral ragwort	PDAST8H060	None	None	G3	S2	2B.2
<i>Setophaga petechia</i> yellow warbler	ABPBX03010	None	None	G5	S3S4	SSC
<i>Sidalcea neomexicana</i> salt spring checkerbloom	PDMAL110J0	None	None	G4	S2	2B.2



Selected Elements by Scientific Name
California Department of Fish and Wildlife
California Natural Diversity Database



Species	Element Code	Federal Status	State Status	Global Rank	State Rank	Rare Plant Rank/CDFW SSC or FP
<i>Sorex ornatus salicornicus</i> southern California saltmarsh shrew	AMABA01104	None	None	G5T1?	S1	SSC
<i>Southern California Arroyo Chub/Santa Ana Sucker Stream</i> Southern California Arroyo Chub/Santa Ana Sucker Stream	CARE2330CA	None	None	GNR	SNR	
<i>Southern Coast Live Oak Riparian Forest</i> Southern Coast Live Oak Riparian Forest	CTT61310CA	None	None	G4	S4	
<i>Southern Coastal Salt Marsh</i> Southern Coastal Salt Marsh	CTT52120CA	None	None	G2	S2.1	
<i>Southern Cottonwood Willow Riparian Forest</i> Southern Cottonwood Willow Riparian Forest	CTT61330CA	None	None	G3	S3.2	
<i>Southern Dune Scrub</i> Southern Dune Scrub	CTT21330CA	None	None	G1	S1.1	
<i>Southern Foredunes</i> Southern Foredunes	CTT21230CA	None	None	G2	S2.1	
<i>Southern Sycamore Alder Riparian Woodland</i> Southern Sycamore Alder Riparian Woodland	CTT62400CA	None	None	G4	S4	
<i>Spea hammondi</i> western spadefoot	AAABF02020	None	None	G3	S3	SSC
<i>Sternula antillarum browni</i> California least tern	ABNNM08103	Endangered	Endangered	G4T2T3Q	S2	FP
<i>Suaeda esteroa</i> estuary seablite	PDCHE0P0D0	None	None	G3	S2	1B.2
<i>Symphotrichum defoliatum</i> San Bernardino aster	PDASTE80C0	None	None	G2	S2	1B.2
<i>Taxidea taxus</i> American badger	AMAJF04010	None	None	G5	S3	SSC
<i>Trigonoscuta dorothea dorothea</i> Dorothy's El Segundo Dune weevil	IICOL51021	None	None	G1T1	S1	
<i>Tryonia imitator</i> mimic tryonia (=California brackishwater snail)	IMGASJ7040	None	None	G2	S2	
<i>Valley Needlegrass Grassland</i> Valley Needlegrass Grassland	CTT42110CA	None	None	G3	S3.1	
<i>Verbesina dissita</i> big-leaved crownbeard	PDAST9R050	Threatened	Threatened	G1G2	S1	1B.1
<i>Vireo bellii pusillus</i> least Bell's vireo	ABPBW01114	Endangered	Endangered	G5T2	S2	

Record Count: 100

IPaC resource list

This report is an automatically generated list of species and other resources such as critical habitat (collectively referred to as *trust resources*) under the U.S. Fish and Wildlife Service's (USFWS) jurisdiction that are known or expected to be on or near the project area referenced below. The list may also include trust resources that occur outside of the project area, but that could potentially be directly or indirectly affected by activities in the project area. However, determining the likelihood and extent of effects a project may have on trust resources typically requires gathering additional site-specific (e.g., vegetation/species surveys) and project-specific (e.g., magnitude and timing of proposed activities) information.

Below is a summary of the project information you provided and contact information for the USFWS office(s) with jurisdiction in the defined project area. Please read the introduction to each section that follows (Endangered Species, Migratory Birds, USFWS Facilities, and NWI Wetlands) for additional information applicable to the trust resources addressed in that section.

Location

Orange County, California



Local office

Carlsbad Fish And Wildlife Office

☎ (760) 431-9440

📠 (760) 431-5901

2177 Salk Avenue - Suite 250
Carlsbad, CA 92008-7385

<http://www.fws.gov/carlsbad/>

Endangered species

This resource list is for informational purposes only and does not constitute an analysis of project level impacts.

The primary information used to generate this list is the known or expected range of each species. Additional areas of influence (AOI) for species are also considered. An AOI includes areas outside of the species range if the species could be indirectly affected by activities in that area (e.g., placing a dam upstream of a fish population, even if that fish does not occur at the dam site, may indirectly impact the species by reducing or eliminating water flow downstream). Because species can move, and site conditions can change, the species on this list are not guaranteed to be found on or near the project area. To fully determine any potential effects to species, additional site-specific and project-specific information is often required.

Section 7 of the Endangered Species Act **requires** Federal agencies to "request of the Secretary information whether any species which is listed or proposed to be listed may be present in the area of such proposed action" for any project that is conducted, permitted, funded, or licensed by any Federal agency. A letter from the local office and a species list which fulfills this requirement can **only** be obtained by requesting an official species list from either the Regulatory Review section in IPaC (see directions below) or from the local field office directly.

For project evaluations that require USFWS concurrence/review, please return to the IPaC website and request an official species list by doing the following:

1. Draw the project location and click CONTINUE.
2. Click DEFINE PROJECT.
3. Log in (if directed to do so).
4. Provide a name and description for your project.
5. Click REQUEST SPECIES LIST.

Listed species¹ are managed by the [Ecological Services Program](#) of the U.S. Fish and Wildlife Service.

1. Species listed under the [Endangered Species Act](#) are threatened or endangered; IPaC also shows species that are candidates, or proposed, for listing. See the [listing status page](#) for more information.

The following species are potentially affected by activities in this location:

Mammals

NAME	STATUS
Pacific Pocket Mouse <i>Perognathus longimembris pacificus</i> No critical habitat has been designated for this species. https://ecos.fws.gov/ecp/species/8080	Endangered

Birds

NAME	STATUS
California Least Tern <i>Sterna antillarum browni</i> No critical habitat has been designated for this species. https://ecos.fws.gov/ecp/species/8104	Endangered
Coastal California Gnatcatcher <i>Poliptila californica californica</i> There is final critical habitat for this species. Your location is outside the critical habitat. https://ecos.fws.gov/ecp/species/8178	Threatened
Least Bell's Vireo <i>Vireo bellii pusillus</i> There is final critical habitat for this species. Your location is outside the critical habitat. https://ecos.fws.gov/ecp/species/5945	Endangered
Light-footed Clapper Rail <i>Rallus longirostris levipes</i> No critical habitat has been designated for this species. https://ecos.fws.gov/ecp/species/6035	Endangered
Southwestern Willow Flycatcher <i>Empidonax traillii extimus</i> There is final critical habitat for this species. Your location is outside the critical habitat. https://ecos.fws.gov/ecp/species/6749	Endangered
Western Snowy Plover <i>Charadrius alexandrinus nivosus</i> There is final critical habitat for this species. Your location is outside the critical habitat. https://ecos.fws.gov/ecp/species/8035	Threatened

Crustaceans

NAME	STATUS
San Diego Fairy Shrimp <i>Branchinecta sandiegonensis</i> There is final critical habitat for this species. Your location is outside the critical habitat. https://ecos.fws.gov/ecp/species/6945	Endangered

Flowering Plants

NAME	STATUS
Salt Marsh Bird's-beak <i>Cordylanthus maritimus</i> ssp. <i>maritimus</i> No critical habitat has been designated for this species. https://ecos.fws.gov/ecp/species/6447	Endangered
San Diego Button-celery <i>Eryngium aristulatum</i> var. <i>parishii</i> No critical habitat has been designated for this species. https://ecos.fws.gov/ecp/species/5937	Endangered
Ventura Marsh Milk-vetch <i>Astragalus pycnostachyus</i> var. <i>lanosissimus</i> There is final critical habitat for this species. Your location is outside the critical habitat. https://ecos.fws.gov/ecp/species/1160	Endangered

Critical habitats

Potential effects to critical habitat(s) in this location must be analyzed along with the endangered species themselves.

THERE ARE NO CRITICAL HABITATS AT THIS LOCATION.

Migratory birds

Certain birds are protected under the Migratory Bird Treaty Act¹ and the Bald and Golden Eagle Protection Act².

Any activity that results in the take (to harass, harm, pursue, hunt, shoot, wound, kill, trap, capture, or collect, or to attempt to engage in any such conduct) of migratory birds or eagles is prohibited unless authorized by the U.S. Fish and Wildlife Service³. There are no provisions for allowing the take of migratory birds that are unintentionally killed or injured. Any person or organization who plans or conducts activities that may result in the take of migratory birds is responsible for complying with the appropriate regulations and implementing appropriate conservation measures, as described [below](#).

1. The [Migratory Birds Treaty Act](#) of 1918.
2. The [Bald and Golden Eagle Protection Act](#) of 1940.
3. 50 C.F.R. Sec. 10.12 and 16 U.S.C. Sec. 668(a)

Additional information can be found using the following links:

- Birds of Conservation Concern <http://www.fws.gov/birds/management/managed-species/birds-of-conservation-concern.php>
- Measures for avoiding and minimizing impacts to birds <http://www.fws.gov/birds/management/project-assessment-tools-and-guidance/conservation-measures.php>
- Nationwide conservation measures for birds <http://www.fws.gov/migratorybirds/pdf/management/nationwidestandardconservationmeasures.pdf>

The birds listed below are birds of particular concern either because they occur on the [USFWS Birds of Conservation Concern](#) (BCC) list or are known to have particular vulnerabilities in your project location. To learn more about the levels of concern for birds on your list, see the FAQ [below](#). This is not a list of every bird you may find in this location, nor a guarantee that every bird on this list will be found in your specific project area. To see maps of where birders and the general public have sighted birds in and around your project area, visit E-bird tools such as the [E-bird data mapping tool](#) (search for the scientific name of a bird on your list to see specific locations where that bird has been reported to occur within your project area over a certain time-frame) and the [E-bird Explore Data Tool](#) (perform a query to see a list of all birds sighted in your county or region and within a certain time-frame). For projects that occur off the Atlantic Coast, additional maps and models detailing the relative occurrence and abundance of bird species on your list are available. Links to additional information about Atlantic Coast birds, and other important information about your migratory bird list can be found [below](#).

NAME	BREEDING SEASON
------	-----------------

Allen's Hummingbird <i>Selasphorus sasin</i> This is a Bird of Conservation Concern (BCC) throughout its range in the continental USA and Alaska. https://ecos.fws.gov/ecp/species/9637	Breeds Feb 1 to Jul 15
Ashy Storm-petrel <i>Oceanodroma homochroa</i> This is a Bird of Conservation Concern (BCC) throughout its range in the continental USA and Alaska. https://ecos.fws.gov/ecp/species/7237	Breeds May 1 to Jan 15
Bald Eagle <i>Haliaeetus leucocephalus</i> This is not a Bird of Conservation Concern (BCC), but is of concern in this area either because of the Eagle Act, or for potential susceptibilities in offshore areas from certain types of development or activities. https://ecos.fws.gov/ecp/species/1626	Breeds Mar 20 to Sep 15
Black Oystercatcher <i>Haematopus bachmani</i> This is a Bird of Conservation Concern (BCC) throughout its range in the continental USA and Alaska. https://ecos.fws.gov/ecp/species/9591	Breeds Apr 15 to Oct 31
Black Skimmer <i>Rynchops niger</i> This is a Bird of Conservation Concern (BCC) throughout its range in the continental USA and Alaska. https://ecos.fws.gov/ecp/species/5234	Breeds May 20 to Sep 15
Black Swift <i>Cypseloides niger</i> This is a Bird of Conservation Concern (BCC) throughout its range in the continental USA and Alaska. https://ecos.fws.gov/ecp/species/8878	Breeds Jun 15 to Sep 10
Black Turnstone <i>Arenaria melanocephala</i> This is a Bird of Conservation Concern (BCC) throughout its range in the continental USA and Alaska.	Breeds elsewhere
Black-chinned Sparrow <i>Spizella atrogularis</i> This is a Bird of Conservation Concern (BCC) throughout its range in the continental USA and Alaska. https://ecos.fws.gov/ecp/species/9447	Breeds Apr 15 to Jul 31
Burrowing Owl <i>Athene cunicularia</i> This is a Bird of Conservation Concern (BCC) only in particular Bird Conservation Regions (BCRs) in the continental USA https://ecos.fws.gov/ecp/species/9737	Breeds Mar 15 to Aug 31
California Thrasher <i>Toxostoma redivivum</i> This is a Bird of Conservation Concern (BCC) throughout its range in the continental USA and Alaska.	Breeds Jan 1 to Jul 31
Clark's Grebe <i>Aechmophorus clarkii</i> This is a Bird of Conservation Concern (BCC) throughout its range in the continental USA and Alaska.	Breeds Jan 1 to Dec 31
Costa's Hummingbird <i>Calypte costae</i> This is a Bird of Conservation Concern (BCC) only in particular Bird Conservation Regions (BCRs) in the continental USA https://ecos.fws.gov/ecp/species/9470	Breeds Jan 15 to Jun 10
Golden Eagle <i>Aquila chrysaetos</i> This is not a Bird of Conservation Concern (BCC), but is of concern in this area either because of the Eagle Act, or for potential susceptibilities in offshore areas from certain types of development or activities. https://ecos.fws.gov/ecp/species/1680	Breeds Apr 1 to Aug 31
Gull-billed Tern <i>Gelochelidon nilotica</i> This is a Bird of Conservation Concern (BCC) throughout its range in the continental USA and Alaska. https://ecos.fws.gov/ecp/species/9501	Breeds May 1 to Jul 31
Lewis's Woodpecker <i>Melanerpes lewis</i> This is a Bird of Conservation Concern (BCC) throughout its range in the continental USA and Alaska. https://ecos.fws.gov/ecp/species/9408	Breeds Apr 20 to Sep 30

Long-billed Curlew <i>Numenius americanus</i> This is a Bird of Conservation Concern (BCC) throughout its range in the continental USA and Alaska. https://ecos.fws.gov/ecp/species/5511	Breeds elsewhere
Marbled Godwit <i>Limosa fedoa</i> This is a Bird of Conservation Concern (BCC) throughout its range in the continental USA and Alaska. https://ecos.fws.gov/ecp/species/9481	Breeds elsewhere
Mountain Plover <i>Charadrius montanus</i> This is a Bird of Conservation Concern (BCC) throughout its range in the continental USA and Alaska. https://ecos.fws.gov/ecp/species/3638	Breeds elsewhere
Nuttall's Woodpecker <i>Picoides nuttallii</i> This is a Bird of Conservation Concern (BCC) only in particular Bird Conservation Regions (BCRs) in the continental USA https://ecos.fws.gov/ecp/species/9410	Breeds Apr 1 to Jul 20
Oak Titmouse <i>Baeolophus inornatus</i> This is a Bird of Conservation Concern (BCC) throughout its range in the continental USA and Alaska. https://ecos.fws.gov/ecp/species/9656	Breeds Mar 15 to Jul 15
Rufous Hummingbird <i>selasphorus rufus</i> This is a Bird of Conservation Concern (BCC) throughout its range in the continental USA and Alaska. https://ecos.fws.gov/ecp/species/8002	Breeds elsewhere
Short-billed Dowitcher <i>Limnodromus griseus</i> This is a Bird of Conservation Concern (BCC) throughout its range in the continental USA and Alaska. https://ecos.fws.gov/ecp/species/9480	Breeds elsewhere
Tricolored Blackbird <i>Agelaius tricolor</i> This is a Bird of Conservation Concern (BCC) throughout its range in the continental USA and Alaska. https://ecos.fws.gov/ecp/species/3910	Breeds Mar 15 to Aug 10
Whimbrel <i>Numenius phaeopus</i> This is a Bird of Conservation Concern (BCC) throughout its range in the continental USA and Alaska. https://ecos.fws.gov/ecp/species/9483	Breeds elsewhere
Willet <i>Tringa semipalmata</i> This is a Bird of Conservation Concern (BCC) throughout its range in the continental USA and Alaska.	Breeds elsewhere
Wrentit <i>Chamaea fasciata</i> This is a Bird of Conservation Concern (BCC) throughout its range in the continental USA and Alaska.	Breeds Mar 15 to Aug 10

Probability of Presence Summary

The graphs below provide our best understanding of when birds of concern are most likely to be present in your project area. This information can be used to tailor and schedule your project activities to avoid or minimize impacts to birds.

Probability of Presence (■)

Each green bar represents the bird's relative probability of presence in your project's counties during a particular week of the year. (A year is represented as 12 4-week months.) A taller bar indicates a higher probability of species presence. The survey effort (see below) can be used to establish a level of confidence in the presence score. One can have higher confidence in the presence score if the corresponding survey effort is also high.

How is the probability of presence score calculated? The calculation is done in three steps:

1. The probability of presence for each week is calculated as the number of survey events in the week where the species was detected divided by the total number of survey events for that week. For example, if in week 12 there were 20 survey events and the Spotted Towhee was found in 5 of them, the probability of presence of the Spotted Towhee in week 12 is 0.25.
2. To properly present the pattern of presence across the year, the relative probability of presence is calculated. This is the probability of presence divided by the maximum probability of presence across all weeks. For example, imagine the probability of presence in week 20 for the Spotted Towhee is 0.05, and that the probability of presence at week 12 (0.25) is the maximum of any week of the year. The relative probability of presence on week 12 is $0.25/0.25 = 1$; at week 20 it is $0.05/0.25 = 0.2$.
3. The relative probability of presence calculated in the previous step undergoes a statistical conversion so that all possible values fall between 0 and 10, inclusive. This is the probability of presence score.

To see a bar's probability of presence score, simply hover your mouse cursor over the bar.

Breeding Season (■)

Yellow bars denote a very liberal estimate of the time-frame inside which the bird breeds across its entire range. If there are no yellow bars shown for a bird, it does not breed in your project area.

Survey Effort (|)

Vertical black lines superimposed on probability of presence bars indicate the number of surveys performed for that species in the counties of your project area. The number of surveys is expressed as a range, for example, 33 to 64 surveys.


To see a bar's survey effort range, simply hover your mouse cursor over the bar.


No Data (—)

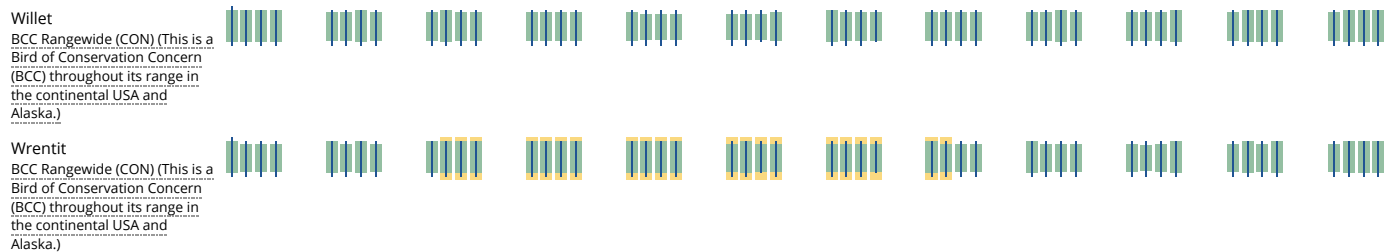
A week is marked as having no data if there were no survey events for that week.

Survey Timeframe

Surveys from only the last 10 years are used in order to ensure delivery of currently relevant information.







Tell me more about conservation measures I can implement to avoid or minimize impacts to migratory birds.

[Nationwide Conservation Measures](#) describes measures that can help avoid and minimize impacts to all birds at any location year round. Such measures are particularly important when birds are most likely to occur in the project area. To see when birds are most likely to occur in your project area, view the Probability of Presence Summary. Special attention should be made to look for nests and avoid nest destruction during the breeding season. The best information about when birds are breeding can be found in [Birds of North America \(BNA\) Online](#) under the "Breeding Phenology" section of each species profile. Note that accessing this information may require a [subscription](#). [Additional measures](#) and/or [permits](#) may be advisable depending on the type of activity you are conducting and the type of infrastructure or bird species present on your project site.

What does IPaC use to generate the migratory birds potentially occurring in my specified location?

The Migratory Bird Resource List is comprised of USFWS [Birds of Conservation Concern \(BCC\)](#) that might be affected by activities in your project location. These birds are of priority concern because it has been determined that without additional conservation actions, they are likely to become candidates for listing under the [Endangered Species Act \(ESA\)](#).

The migratory bird list generated for your project is derived from data provided by the [Avian Knowledge Network \(AKN\)](#). The AKN data is based on a growing collection of [survey, banding, and citizen science datasets](#). The AKN list represents all birds reported to be occurring at some level throughout the year in the counties in which your project lies. That list is then narrowed to only the Birds of Conservation Concern for your project area.

Again, the Migratory Bird Resource list only includes species of particular priority concern, and is not representative of all birds that may occur in your project area. Although it is important to try to avoid and minimize impacts to all birds, special attention should be made to avoid and minimize impacts to birds of priority concern. To get a list of all birds potentially present in your project area, please visit the [E-bird Explore Data Tool](#).

What does IPaC use to generate the probability of presence graphs for the migratory birds potentially occurring in my specified location?

The probability of presence graphs associated with your migratory bird list are based on data provided by the [Avian Knowledge Network \(AKN\)](#). This data is derived from a growing collection of [survey, banding, and citizen science datasets](#).

Probability of presence data is continuously being updated as new and better information becomes available.

How do I know if a bird is breeding, wintering, migrating or present year-round in my project area?

To see what part of a particular bird's range your project area falls within (i.e. breeding, wintering, migrating or year-round), you may refer to the following resources: The [The Cornell Lab of Ornithology All About Birds Bird Guide](#), or (if you are unsuccessful in locating the bird of interest there), the [Cornell Lab of Ornithology Neotropical Birds guide](#). If a bird entry on your migratory bird species list indicates a breeding season, it is probable the bird breeds in your project's counties at some point within the time-frame specified. If "Breeds elsewhere" is indicated, then the bird likely does not breed in your project area.

What are the levels of concern for migratory birds?

Migratory birds delivered through IPaC fall into the following distinct categories of concern:

1. "BCC Rangewide" birds are [Birds of Conservation Concern \(BCC\)](#) that are of concern throughout their range anywhere within the USA (including Hawaii, the Pacific Islands, Puerto Rico, and the Virgin Islands);
2. "BCC - BCR" birds are BCCs that are of concern only in particular Bird Conservation Regions (BCRs) in the continental USA; and
3. "Non-BCC - Vulnerable" birds are not BCC species in your project area, but appear on your list either because of the [Eagle Act](#) requirements (for eagles) or (for non-eagles) potential susceptibilities in offshore areas from certain types of development or activities (e.g. offshore energy development or longline fishing).

[Avoidance and minimization measures](#) should be implemented to reduce impacts to birds on your list, and all other birds that may occur in your project area. Nationwide Standard Conservation Measures can be applied for any project, regardless of project type or location.

If measures exist that are specific to your activity or to any of the species on your list that are confirmed to exist at your project area, these should also be considered for implementation in addition to the Nationwide Standard Conservation Measures. Implementation of avoidance and minimization measures is particularly important for BCC birds of rangewide concern.

If your project has the potential to disturb or kill eagles, you will need to [obtain a permit](#) to avoid violating the BGEPA should such impacts occur.

Details about birds that are potentially affected by offshore projects

For additional details about the relative occurrence and abundance of both individual bird species and groups of bird species within your project area off the Atlantic Coast, please visit the [Northeast Ocean Data Portal](#). The Portal also offers data and information about other taxa besides birds that may be helpful to you in your project review. Alternately, you may download the bird model results files underlying the portal maps through the [NOAA NCCOS Integrative Statistical Modeling and Predictive Mapping of Marine Bird Distributions and Abundance on the Atlantic Outer Continental Shelf](#) project webpage.

Bird tracking data can also provide additional details about occurrence and habitat use throughout the year, including migration. Models relying on survey data may not include this information. For additional information on marine bird tracking data, see the [Diving Bird Study](#) and the [nanotag studies](#) or contact [Caleb Spiegel](#) or [Pam Loring](#).

Facilities

Wildlife refuges and fish hatcheries

REFUGE AND FISH HATCHERY INFORMATION IS NOT AVAILABLE AT THIS TIME

Wetlands in the National Wetlands Inventory

Impacts to [NWI wetlands](#) and other aquatic habitats may be subject to regulation under Section 404 of the Clean Water Act, or other State/Federal statutes.

For more information please contact the Regulatory Program of the local [U.S. Army Corps of Engineers District](#).

This location overlaps the following wetlands:

RIVERINE

[R2USAx](#)

[R2USCr](#)

[R2UBFr](#)

A full description for each wetland code can be found at the National Wetlands Inventory website: <https://ecos.fws.gov/ipac/wetlands/decoder>

Data limitations

The Service's objective of mapping wetlands and deepwater habitats is to produce reconnaissance level information on the location, type and size of these resources. The maps are prepared from the analysis of high altitude imagery. Wetlands are identified based on vegetation, visible hydrology and geography. A margin of error is inherent in the use of imagery; thus, detailed on-the-ground inspection of any particular site may result in revision of the wetland boundaries or classification established through image analysis.

The accuracy of image interpretation depends on the quality of the imagery, the experience of the image analysts, the amount and quality of the collateral data and the amount of ground truth verification work conducted. Metadata should be consulted to determine the date of the source imagery used and any mapping problems.

Wetlands or other mapped features may have changed since the date of the imagery or field work. There may be occasional differences in polygon boundaries or classifications between the information depicted on the map and the actual conditions on site.

Data exclusions

Certain wetland habitats are excluded from the National mapping program because of the limitations of aerial imagery as the primary data source used to detect wetlands. These habitats include seagrasses or submerged aquatic vegetation that are found in the intertidal and subtidal zones of estuaries and nearshore coastal waters. Some deepwater reef communities (coral or tubercid worm reefs) have also been excluded from the inventory. These habitats, because of their depth, go undetected by aerial imagery.

Data precautions

Federal, state, and local regulatory agencies with jurisdiction over wetlands may define and describe wetlands in a different manner than that used in this inventory. There is no attempt, in either the design or products of this inventory, to define the limits of proprietary jurisdiction of any Federal, state, or local government or to establish the geographical scope of the regulatory programs of government agencies. Persons intending to engage in activities involving modifications within or adjacent to wetland areas should seek the advice of appropriate federal, state, or local agencies concerning specified agency regulatory programs and proprietary jurisdictions that may affect such activities.